



NETT·ERK

SketchUp for landskapsarkitekter

Mats fensholt

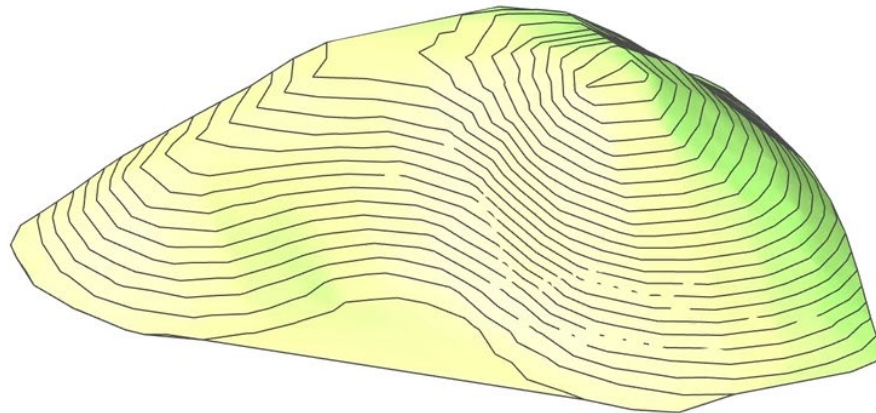


AGENDA

- Placemaker & Enscape
- Teksturere bygg
 - Teksturering av bygg Visualisering
 - Visualisering Enscape
- SketchUp for landskap, Sandbox tools
- SketchUp Trær
- Integrasjon med Novapoint
 - Eksport av terreng og veg fra Novapoint



SANDBOX TOOL

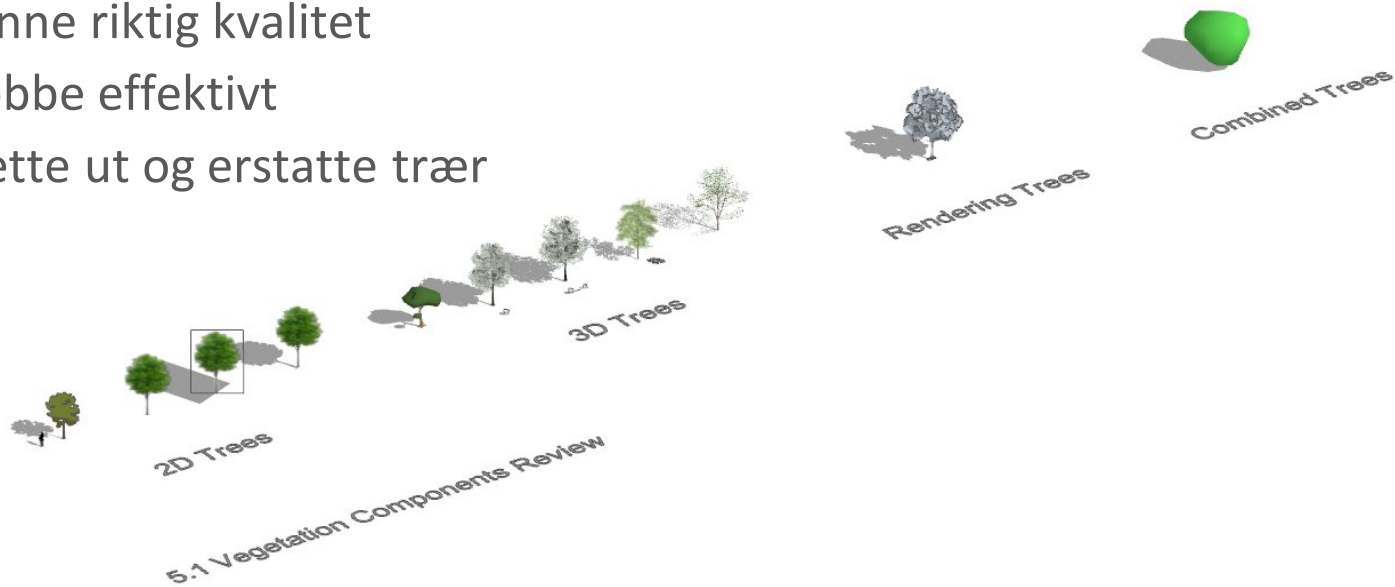


From Contours

TRÆR


Utfordring


- Finne riktig art
- Finne riktig kvalitet
- Jobbe effektivt
- Sette ut og erstatte trær






LAUBWERK





PlaceMaker Tour



Google

49 Dronning Eufemias gate
Oslo
[View on Google Maps](#)

© 2019 Google [Terms of Use](#) [Report](#)

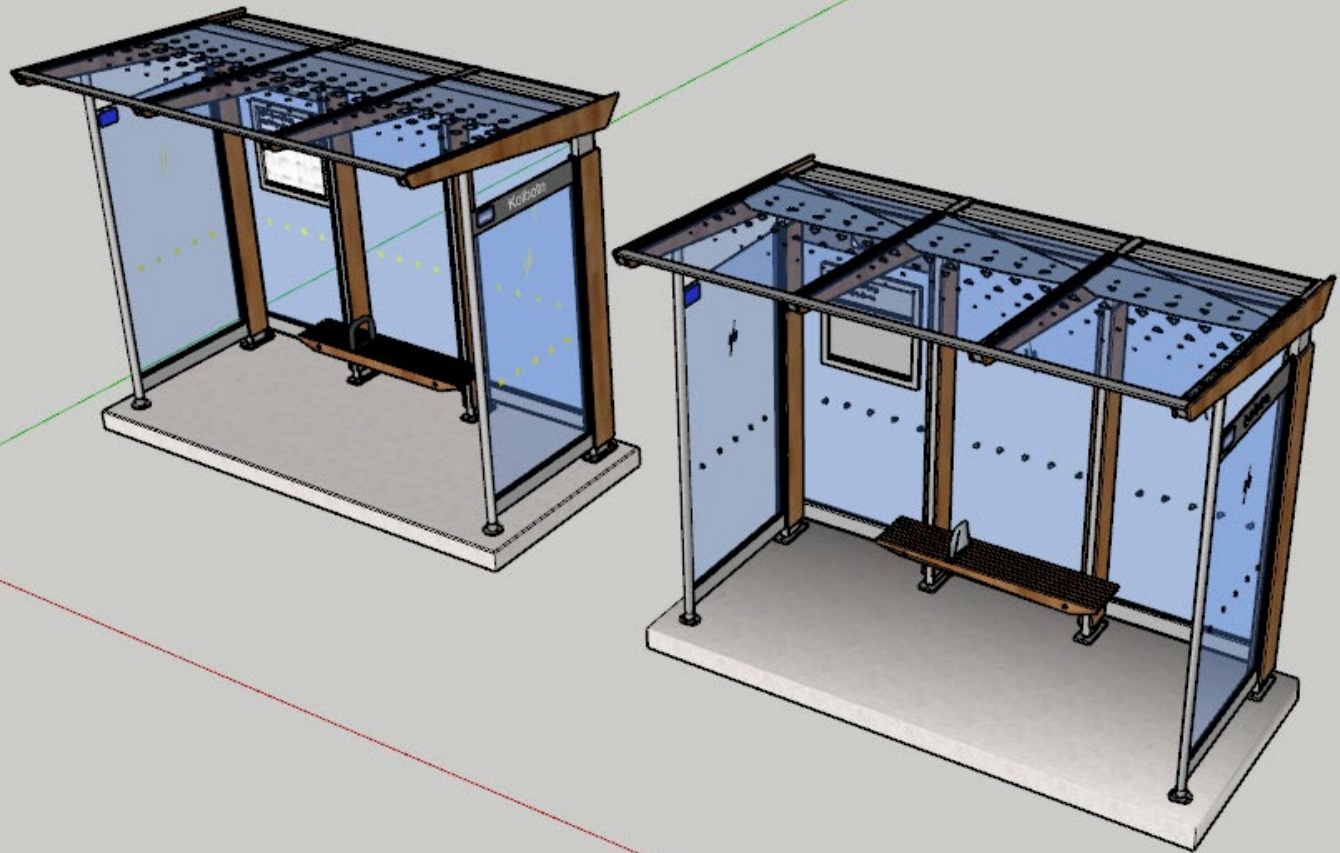
Load SketchUp View

Create Photomatch

Update Photomatch Camera


Project Textures on Selected Faces



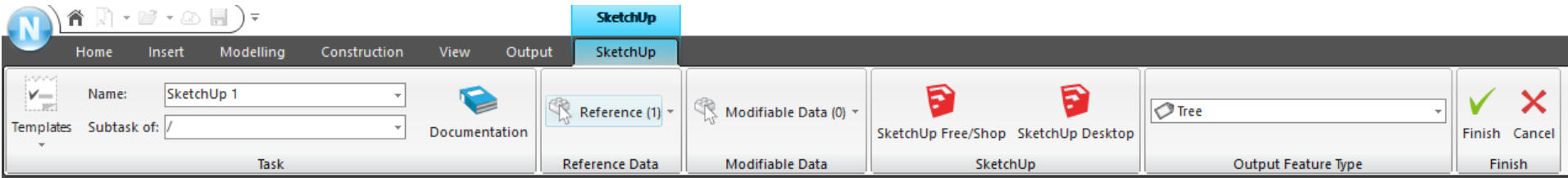




VISUALISERING



SKETCHUP TOOL



1.

2.

3.

4.

- Referansedata: objekter du vil ha med inn i SketchUp
- Modifisere eksisterende Quadri objekter
- Start SketchUp Editor, velg mellom web eller desktop
- Featuretype til objektene du har tegnet inn

GEOREFERERT

The image displays a SketchUp interface with a georeferenced 3D model of a road and a detailed view of a road structure.

Left Panel (Explorer): Shows a project hierarchy for "P_2-1_38100 GS GJENNOMGÅENDE". The tree includes folders for "Bygninger - UM" and "E102 Gjeldende modell - UM". The "E102" folder is expanded, showing sub-items like "E102 HOVEDVEGER (74)", "E102 Lokalveger (68)", "E999 FASER (22)", "E103 Strand-Ramstadsletta (130)", "E105 Gjønnes (143)", "KLADD (31)", "040 VA og DRENERING (651)", "050 KONSTRUKSJONER (106)", "060 GEOTEKNIKK (91)", "070 LANDSKAP (13)", "075 AREALPLAN (3)", "080 ELEKTRO (539)", "090 SKILT, OPPMERKING OG VEGUTSTYR (48)", "700 Samhandling og presentasjoner (21)", "800 KS (11)", "900 EKSPORT (81)", "901 DEMO PMG (17)", "910 SketchUp (4)", and "_kladd (3)".

Properties Panel: Shows details for the selected "TrafficLane" object.

Internal System Attributes	
Feature Id	54541
Feature Type Id	1310033
Feature State	ReadOnly
Version Id	1
GUID	647a7d9c-bdff-4c66-bb9c-f50...
Feature Size (bytes)	71508

Identification	
Name	30600 -1.-1.- V. Kjorefelt
proposedOrExisting	Designed [1]

Classification	
Task	30600

Valid time period	
Task	30600

Center Panel: A 3D perspective view of a road model. A red arrow points to a specific section of the road. The model shows a road with a central lane, shoulders, and surrounding terrain with trees and grass.

Right Panel: A detailed view of a road structure, likely a bridge or viaduct, showing a cross-section with a truss-like internal structure. A red arrow points to the structure. The background is white with a grid and a red line indicating a section cut.

Bottom Panel: Shows the "Upgrade Now" button and the "Measurements" field.



BETA



Støttet:

- “Sketching”
- Teksturering av bygg
- Editering av objekter i Quadri
- SU 2018

Ikke støttet

- 3D Warehouse
- Attributter
- Grupere data ved import
- SU 2019 (Kommer snart)



NETTWERK